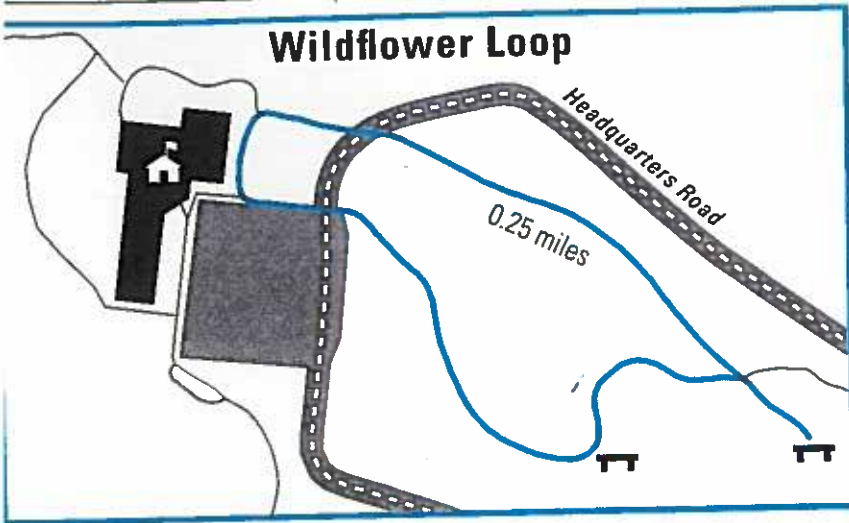
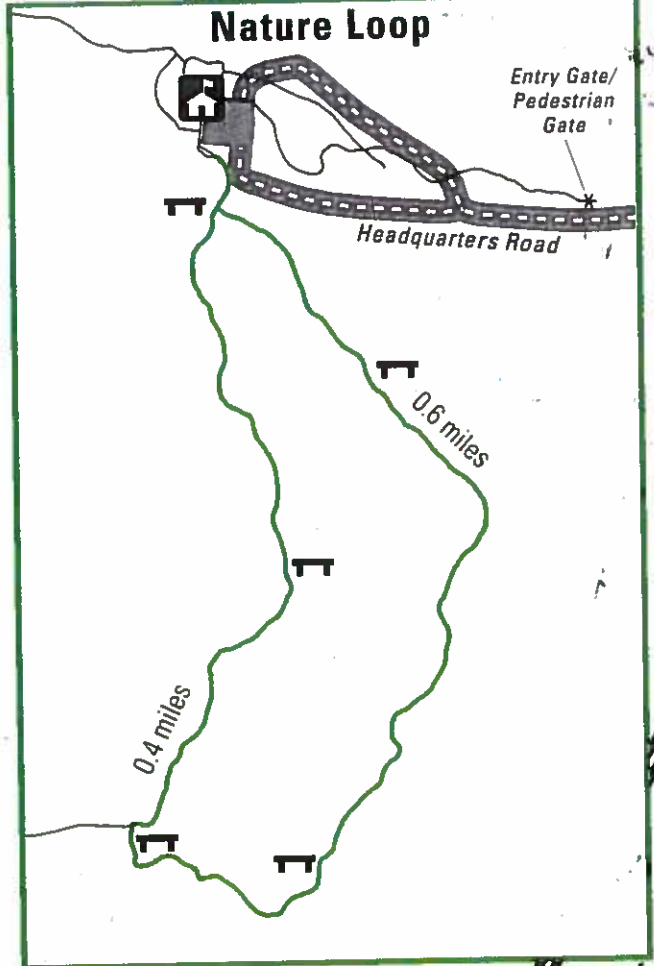








### Wildflower Loop



### Nature Loop



-  Bench
-  Visitor Center
-  Mesa View Trail (3.08 miles)
-  Ladrones Vista Trail (1.92 miles)
-  Nature Loop Trail (1 mile loop)
-  Wildflower Loop Trail (0.25 mile loop)

### Mesa View Trail

2.68 mile loop

### Ladrones Vista Trail

1.92 miles

0.4 miles

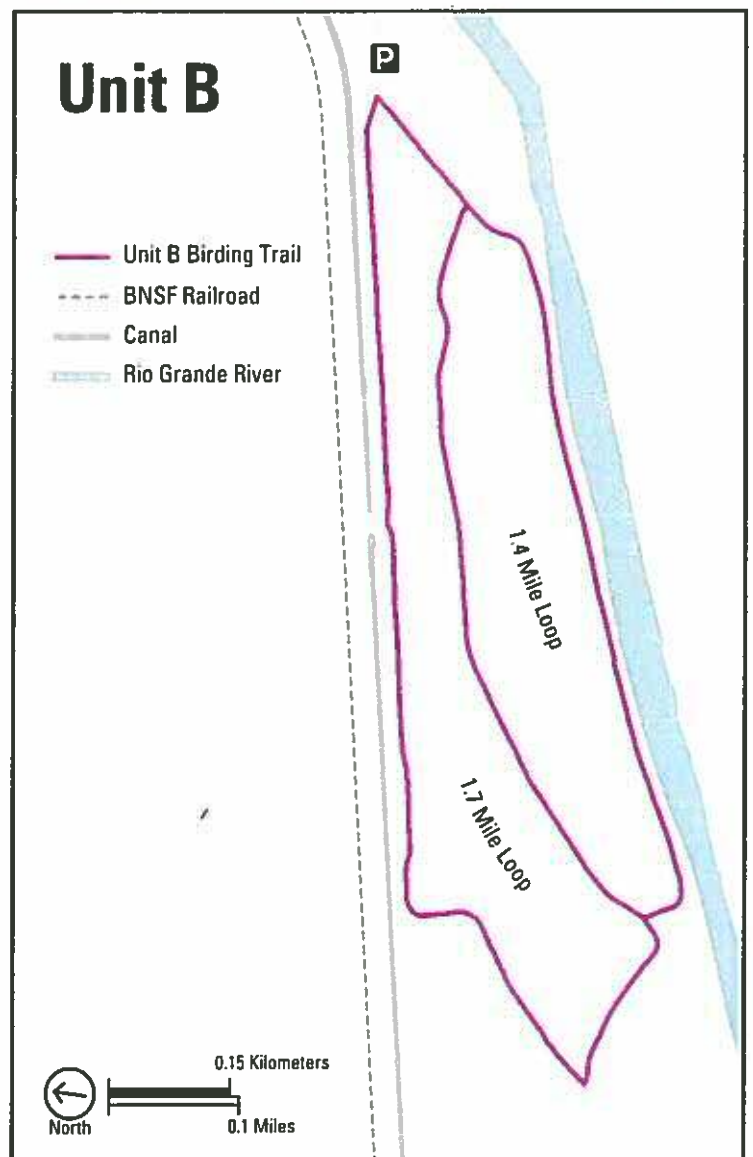
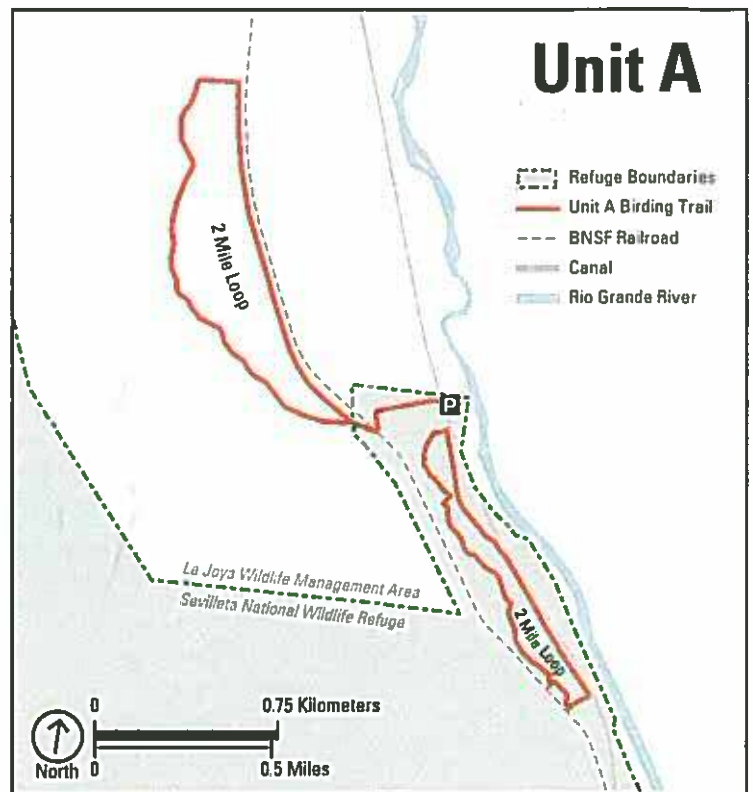
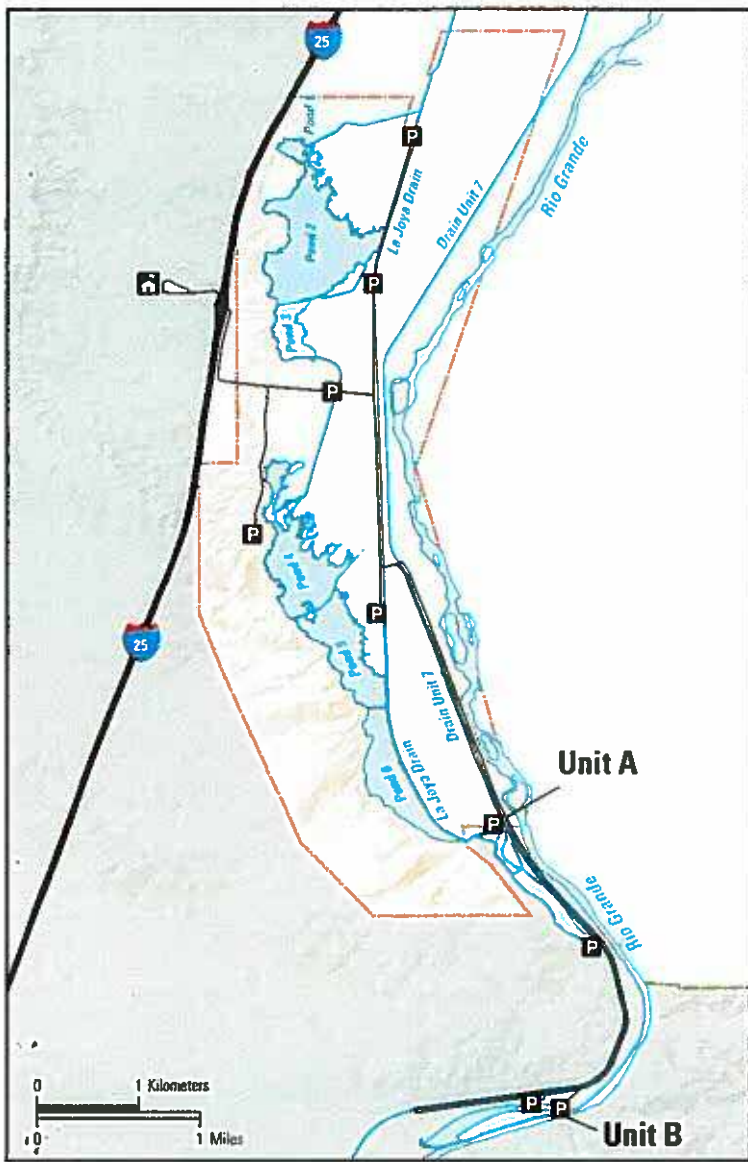
0.4 miles

### Nature Loop

0.6 miles

25





**Directions to Unit A and B Birding Trails**

From I-25 Exit 169, head east and then south on the paved road paralleling I-25. After about 1/4 mile, the road turns east and changes to dirt (set odometer at 00). Continue east until you reach a "T" at the water ditch, and turn right and head south along the ditch. Turn left (1.7 miles), and cross the railroad tracks. Use caution when crossing the tracks.

For Unit A access, turn south before the 2nd ditch and stay on the west side until you reach the parking area (3.7 miles).

For Unit B access, cross the second ditch, and turn south and continue on the east side until you arrive at the Unit B parking area (5.5 miles)

**Thanks to our partners!**

The trail signs on the Unit A and B Birding Trails were jointly funded by the U.S. Fish and Wildlife Service, the Amigos de la Sevilleta, and the Central New Mexico Audubon Society.

